

Memorandum



CITY OF DALLAS

DATE January 12, 2018

TO Honorable Mayor and Members of the City Council

SUBJECT **Southern Gateway Ramp Design Modifications**

The Texas Department of Transportation (TxDOT) is currently designing the Southern Gateway, a 10-mile roadway project that entails full reconstruction of IH 35E from Colorado Boulevard to the US 67 split. TxDOT has identified two design modifications that will trigger Meetings with Affected Property Owners (MAPO).

The first design modification would move the 10th Street off-ramp further to the west. The previous design configuration provided a shorter weaving distance for northbound IH 35E traffic exiting to 8th Street. The revised design creates safer pedestrian access for the intersection at the IH 35E northbound frontage road.

The second design modification would eliminate the cloverleaf ramps at Loop 12 in favor of a conventional diamond ramp configuration. Converting to a traditional diamond intersection improves safety by eliminating weaving movements while maintaining current levels of service for traffic operations.

The MAPO details for these two modifications are listed below:

10th St. Off-Ramp

Time 6-8 p.m.
Date Tuesday, Jan. 23
Address Golden Gate Missionary Baptist Church
Gate House
1228 Reverend CBT Smith St.
Dallas, TX 75203

Loop 12 Ramp Configuration

Time 6-8 p.m.
Date Thursday, Jan. 25
Address Thurgood Marshall Recreation Center
5150 Mark Trail Way
Dallas, TX 75232

DATE January 12, 2018
SUBJECT Southern Gateway Design Modifications

Please let me know if you need additional information prior to the scheduled meetings.



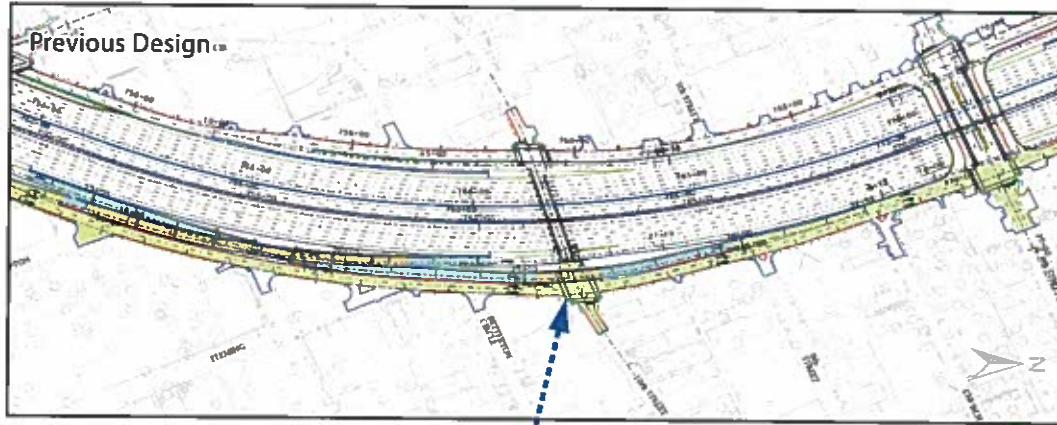
Majed A. Al-Ghafry
Assistant City Manager

[Attachment]

c: T.C. Broadnax, City Manager
Larry Casto, City Attorney
Craig D. Kinton, City Auditor
Billerae Johnson, City Secretary (Interim)
Daniel F. Solis, Administrative Judge
Kimberly Bizzor Tolbert, Chief of Staff to the City Manager
Jo M. (Jody) Puckett, Assistant City Manager (Interim)

Jon Fortune, Assistant City Manager
Joey Zapata, Assistant City Manager
M. Elizabeth Reich, Chief Financial Officer
Nadia Chandler Hardy, Chief of Community Services
Raquel Favela, Chief of Economic Development & Neighborhood Services
Theresa O'Donnell, Chief of Resilience
Directors and Assistant Directors

Proposed Design Change Location Map



Off ramp connection to 10th Street



**MODIFICATIONS
PROPOSED FOR A
SECTION OF THE
I-35E/US 67 PROJECT
AT I-35E NORTHBOUND
EXIT TO 8TH STREET**

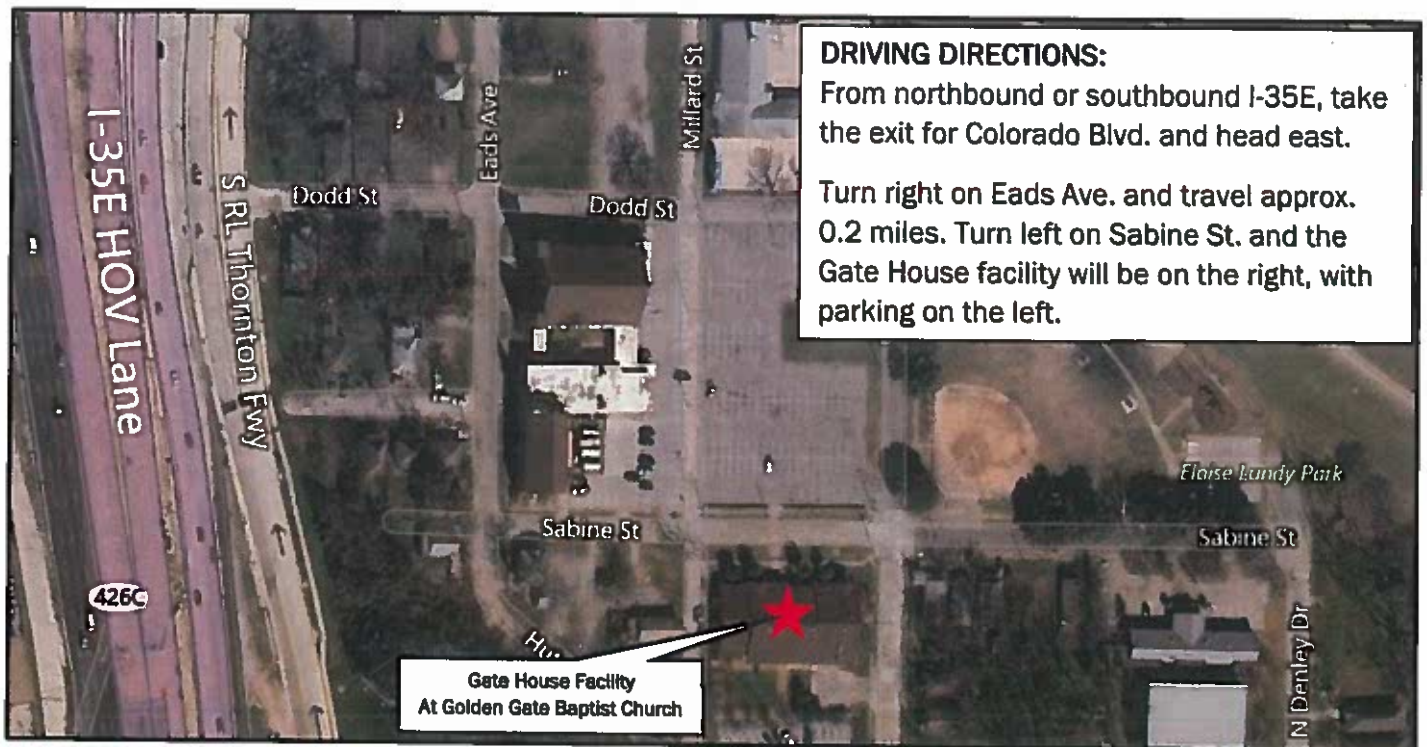
**MEETING WITH AFFECTED
PROPERTY OWNERS**

JANUARY 23, 2018

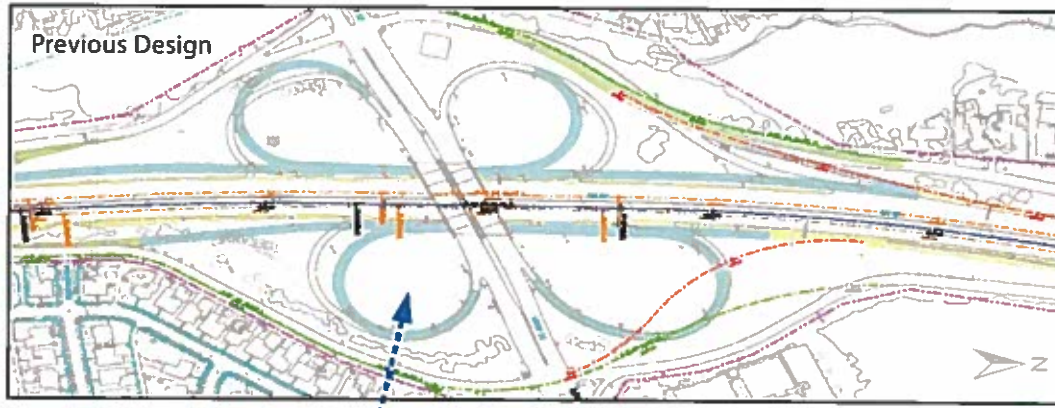
**The Gate House at
Golden Gate Missionary
Baptist Church**

**MEETING WITH AFFECTED
PROPERTY OWNERS**

6:00 PM to 8:00 PM



Proposed Design Change Location Map



Removal of all four loop ramps

New on ramp entrance



**MODIFICATIONS PROPOSED
FOR A SECTION OF THE
I-35E/US 67 PROJECT AT
LOOP 12**

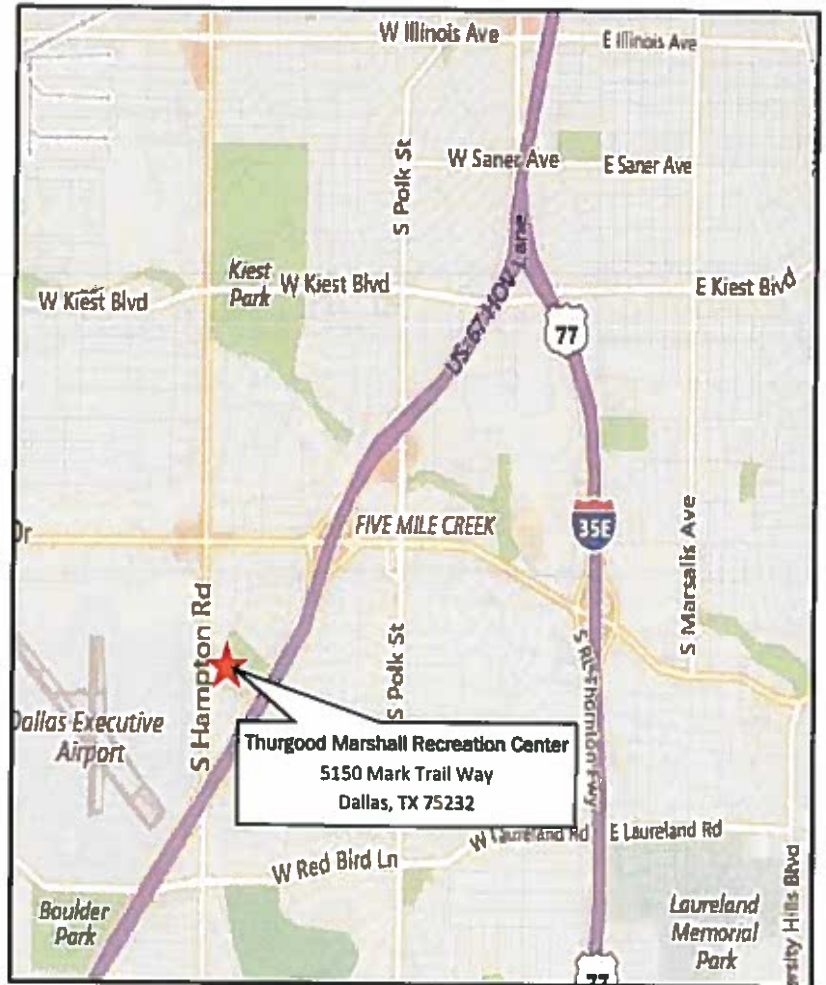
**MEETING WITH AFFECTED
PROPERTY OWNERS**

JANUARY 25, 2018

**Thurgood Marshall
Recreation Center**

**MEETING WITH AFFECTED
PROPERTY OWNERS**

6:00 PM to 8:00 PM



DRIVING DIRECTIONS:

From northbound or southbound US 67, take the exit for Hampton Road and head north.

Travel on Hampton Road for approx. 0.4 miles and turn right onto Campfire Circle. Take the first left onto Mark Trail Way. Thurgood Marshall Recreation Center will be on the right.

