



City of Dallas

Communications, Outreach and Marketing  
DallasCityNews.net

# PRESS RELEASE



**FOR IMMEDIATE RELEASE:**

July 11, 2024

**FOR MORE INFORMATION CONTACT:**

Blasius Ngwa – Code Compliance  
Consumer Health | (214) 671-0766

## Area in Dallas to be sprayed for West Nile Virus

**Dallas** – Mosquito samples in Dallas have tested positive for the West Nile Virus. Weather permitting, the area(s) described below are scheduled for mosquito control spraying between 9 p.m. and 5 a.m. each night from Saturday July, 13<sup>th</sup> to Sunday, July 14<sup>th</sup>.

**Control Area:** The area to be sprayed is within an area generally bounded by: 6100 PROSPECT AVENUE (75214) (Council District: 14): **LLANO AVENUE** on the north, **MATILDA STREET** on the west, **ABRAMS ROAD** on the east, and **GLENDALE STREET** on the south.

**Control Area:** The area to be sprayed is within an area generally bounded by: 9900 GRADY LANE (75217) (Council District: 5): **ELAM ROAD** on the north, **PRAIRIE VISTA DRIVE** on the west, **PLEASANT WOODS DRIVE** on the east, and **CUSHING DRIVE** on the south.

**Control Area:** The area to be sprayed is within an area generally bounded by: 10000 MUSKOGEE DRIVE (75217) (Council District 5): **MOUNTAIN BEND CIRCLE** on the north, **MEMORY LANE** on the west, **AMITY LANE** on the east, and **ELF STREET** on the south.

**Control Area:** The area to be sprayed is within an area generally bounded by: 2600 CYPRESS AVENUE (75227) (Council District 5): **SCYENE ROAD** on the north, **MCKIM DRIVE** on the west, **PASEO PARAISO** on the east, and **BRUTON ROAD** on the south.

**Control Area:** The area to be sprayed is within an area generally bounded by: 5500 NORTHAVEN (75229) (Council District 13): **FOREST LANE** on the north, **STRAIT LANE** on the west, **NORTHGATE CIRCLE** on the east, and **ROYAL LANE** on the south.

While the Environmental Protection Agency approves the insecticide for treatment, residents in the above areas should avoid contact with the spray by staying indoors. People inside a vehicle while trucks are actively spraying should remain in their vehicles with the windows up and the air conditioner on until the trucks pass through, and the spray is no

longer visible. People who are out during the scheduled spraying time should be alert for trucks and should not follow them. Residents who come into contact with the spray are advised to wash the affected area thoroughly with soap and water. The spray breaks down quickly in the presence of sunlight and has no residual effect.

### **Protection against mosquito bites**

Dallas residents are urged to take precautions against mosquito bites by reducing outdoor activity during the evening and nighttime hours. Residents who are outside during these times should cover their arms and legs and use a mosquito repellent.

### **Prevent mosquito breeding**

Residents should eliminate standing water to prevent mosquito breeding and the spread of West Nile Virus. Breeding places for mosquitoes include swimming pools that are not kept clean, stagnant ponds, pet watering dishes, birdbaths, potted plants, old tires, empty containers, toys and clogged rain gutters and French drains. Eliminate standing water promptly, as mosquitoes can grow from egg to adult in as little as seven days. Dallas residents may receive free mosquito dunks at Code Compliance Services District Offices while supplies last.

### **Code District Offices:**

3112 Canton St. (Code Administration) O: 214-670-5708  
7901 Goforth Rd. (North Central, North East) O: 214-670-9703  
2721 Municipal St. (South East) O:214-671-0978  
320 East Jefferson Blvd. (Central/South Central) O:214-948-4587  
4230 W. Illinois Ave. (South West) O:214-670-6860  
9803 Harry Hines Blvd. (North West) O:214-670-9713

To report standing water or mosquito problems Dallas residents should call 3-1-1. To be added to the City of Dallas Do Not Spray list contact 3-1-1. For additional information on mosquito control, visit [www.dallascitynews.net/fightthebite](http://www.dallascitynews.net/fightthebite).



Comunicaciones, Difusión y Mercadeo  
DallasCityNews.net

# COMUNICADO DE PRENSA

## PARA PUBLICACIÓN INMEDIATA:

11 de Julio 2024

## PARA OBTENER MÁS INFORMACIÓN, CONTACTE A:

Blasius Ngwa – Cumplimiento del Código  
Salud del Consumidor | (214) 671-0766

### **Área en Dallas será rociada debido a Virus del Nilo Occidental**

**Dallas** – Las muestras de mosquitos en Dallas han dado positivo al Virus del Nilo Occidental. Si el clima lo permite, las áreas descritas a continuación están programadas para la fumigación para el control de mosquitos entre las 9 p.m. y las 5 a.m. cada noche desde Sábado 13 de julio al domingo 14 de julio.

**Área de control:** El área a rociar se encuentra dentro de un área generalmente delimitada por: cuadra 6100 de PROSPECT AVENUE (75214) (distrito 14 del consejo): **LLANO AVENUE** en el norte, **MATILDA STREET** en el oeste, **ABRAMS ROAD** en el este y **GLENDALE STREET** en el sur.

**Área de control:** El área a rociar se encuentra dentro de un área generalmente delimitada por: cuadra 9900 de GRADY LANE (75217) (distrito 5 del consejo): **ELAM ROAD** en el norte, **PRAIRIE VISTA DRIVE** en el oeste, **PLEASANT WOODS DRIVE** en el este y **CUSHING DRIVE** en el sur.

**Área de control:** El área a rociar se encuentra dentro de un área generalmente delimitada por: cuadra 10000 de MUSKOGEE DRIVE (75217) (distrito 5 del Consejo): **MOUNTAIN BEND CIRCLE** en el norte, **MEMORY LANE** en el oeste, **AMITY LANE** en el este y **ELF STREET** en el sur.

**Área de control:** El área a rociar se encuentra dentro de un área generalmente delimitada por: cuadra 2600 de CYPRESS AVENUE (75227) (distrito 5 del Consejo): **SCYENE ROAD** en el norte, **MCKIM DRIVE** en el oeste, **PASEO PARAISO** en el este y **BRUTON ROAD** en el sur.

**Área de control:** El área a rociar se encuentra dentro de un área generalmente delimitada por: cuadra 5500 de NORTHAVEN (75229) (distrito 13 del Consejo): **FOREST LANE** en el norte, **STRAIT LANE** en el oeste, **NORTHGATE CIRCLE** en el este y **ROYAL LANE** en el sur.

Si bien la Agencia de Protección Ambiental aprueba el insecticida para el tratamiento, los residentes en las áreas anteriores deben evitar el contacto con el aerosol permaneciendo en el interior. Las personas dentro de un vehículo mientras los camiones están rociando activamente deben permanecer en sus vehículos con las ventanas levantadas y el aire acondicionado encendido hasta que los camiones pasen y el aerosol ya no sea visible. Las personas que están fuera durante el tiempo de fumigación programado deben estar alertas a los camiones y no deben seguirlos. Se aconseja a los residentes que entren en contacto con el aerosol que laven bien el área afectada con agua y jabón. El aerosol se descompone rápidamente en presencia de la luz solar y no tiene ningún efecto residual.

### **Protección contra picaduras de mosquitos**

Se pide a los residentes de Dallas a tomar precauciones contra las picaduras de mosquitos reduciendo la actividad al aire libre durante las horas de la tarde y la noche. Los residentes que están afuera durante estos periodos de tiempo deben cubrirse los brazos y las piernas y usar un repelente de mosquitos.

### **Prevenir la cría de mosquitos**

Los residentes deben eliminar el agua estancada para evitar la reproducción de mosquitos y la propagación del Virus del Nilo Occidental. Los lugares de reproducción para los mosquitos incluyen piscinas que no se mantienen limpias, estanques, recipientes con agua para mascotas, bebederos para pájaros, plantas en macetas, neumáticos viejos, contenedores vacíos, juguetes, canaletas de lluvia obstruidas y desagües franceses. Elimine el agua estancada rápidamente, ya que los mosquitos pueden crecer de huevo a adulto en tan solo siete días. Los residentes de Dallas pueden recibir pastillas gratuitas para mosquitos en las oficinas del distrito de Servicios de Cumplimiento del Código hasta agotar existencias.

### **Oficinas del distrito de Servicios de Cumplimiento del Código:**

3112 Canton St. (Administración del Código) O: 214-670-5708

7901 Goforth Rd. (centro norte, noreste) O: 214-670-9703

2721 Municipal St. (sureste) O:214-671-0978

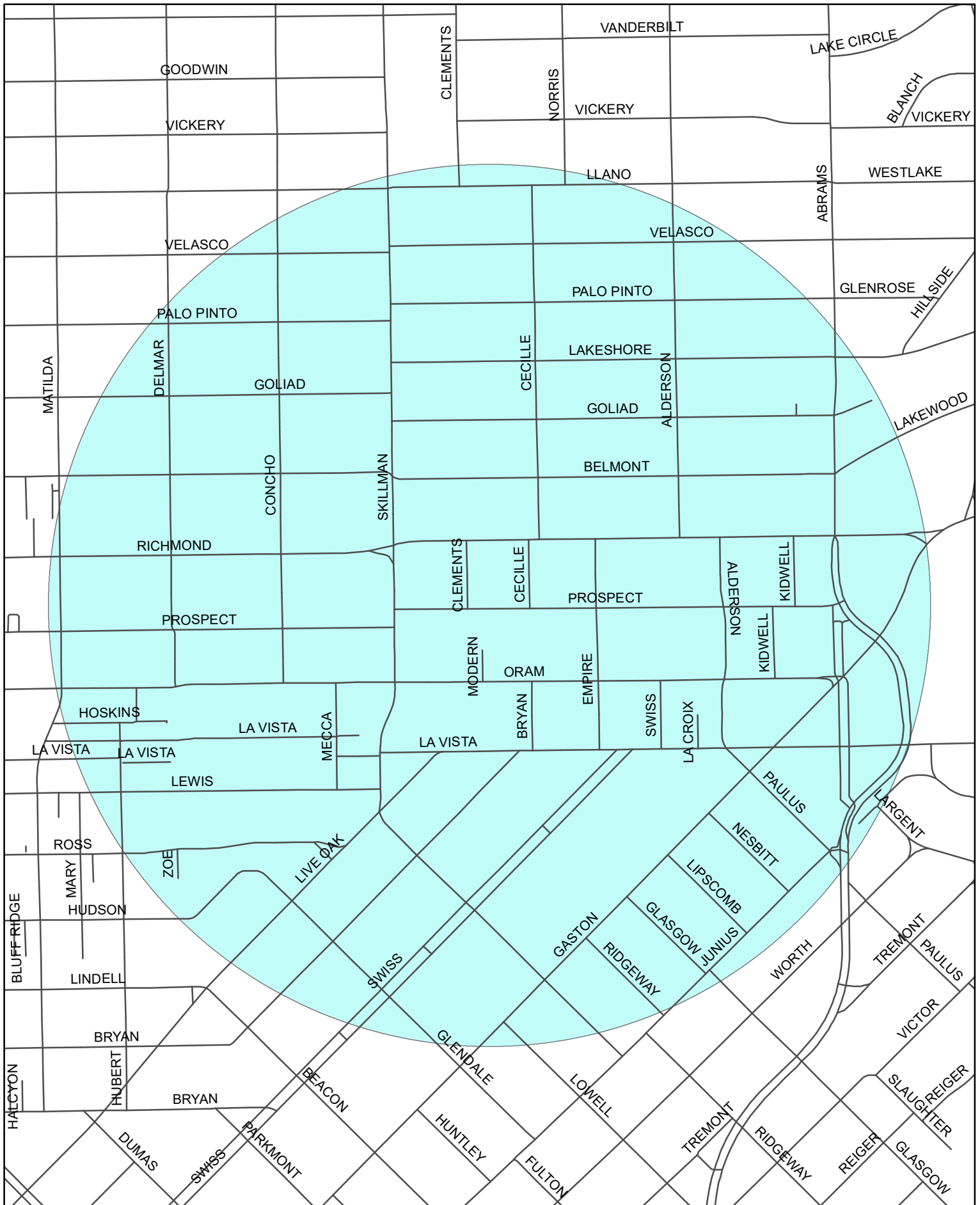
320 East Jefferson Blvd. (central/sur central) O:214-948-4587

4230 W. Illinois Ave. (suroeste) O:214-670-6860

9803 Harry Hines Blvd. (noroeste) O:214-670-9713

Para reportar problemas de agua estancada o mosquitos, los residentes de Dallas deben llamar al 3-1-1. Para ser agregado a la lista de No Rociar de la Ciudad de Dallas, comuníquese con 3-1-1. Para más información sobre el control de mosquitos, visite [www.dallascitynews.net/fightthebite](http://www.dallascitynews.net/fightthebite).


###



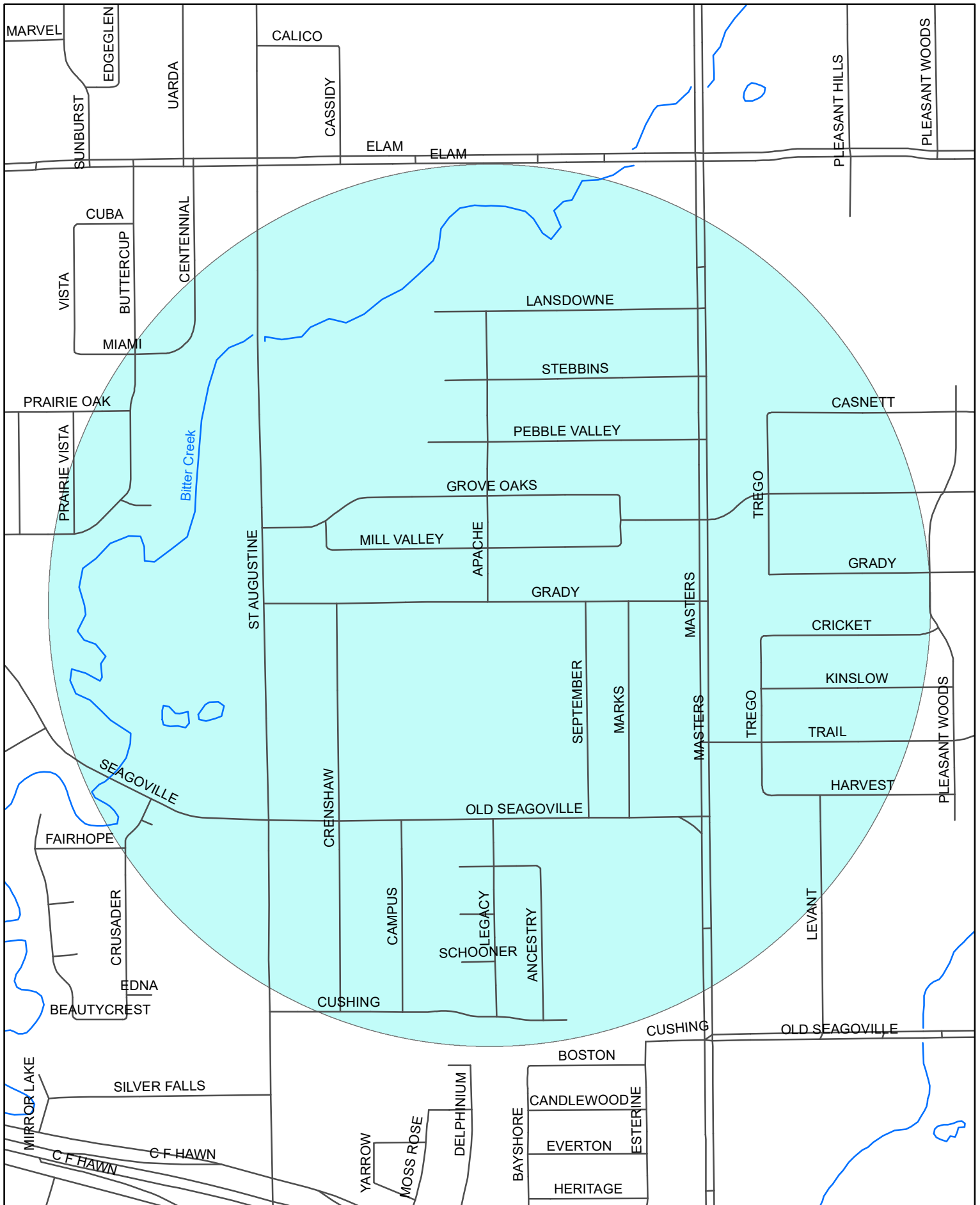
Data Source:  
 Roads, Waterways, Lakes, Parks - City of Dallas Enterprise GIS  
 Spray Areas - City of Dallas Code Compliance Services

City of Dallas GIS Map Disclaimer:  
 The accuracy of this data within this map is not to be taken /used as data produced by a Registered Professional Land Surveyor for the State of Texas. \* This product is for informational purposes and may not have been prepared for or be suitable for legal, engineering, or surveying purposes. It does not represent an on-the-ground survey and represents only the approximate relative location of property boundaries. The City of Dallas makes no representation of any kind, including, but not limited to, warranties of merchantability or fitness for a particular purpose or use, nor are any such warranties to be implied with respect to the accuracy information/data presented on this map. Transfer, copies and/or use of information in this map without the presentation of this disclaimer is prohibited. City of Dallas GIS\* State of Texas: H.B. 1147 (W. Smith) - 05/27/2011, Effective on 09/01/2011

## 6100 Block of Prospect Avenue

 1/2 Mile Radius





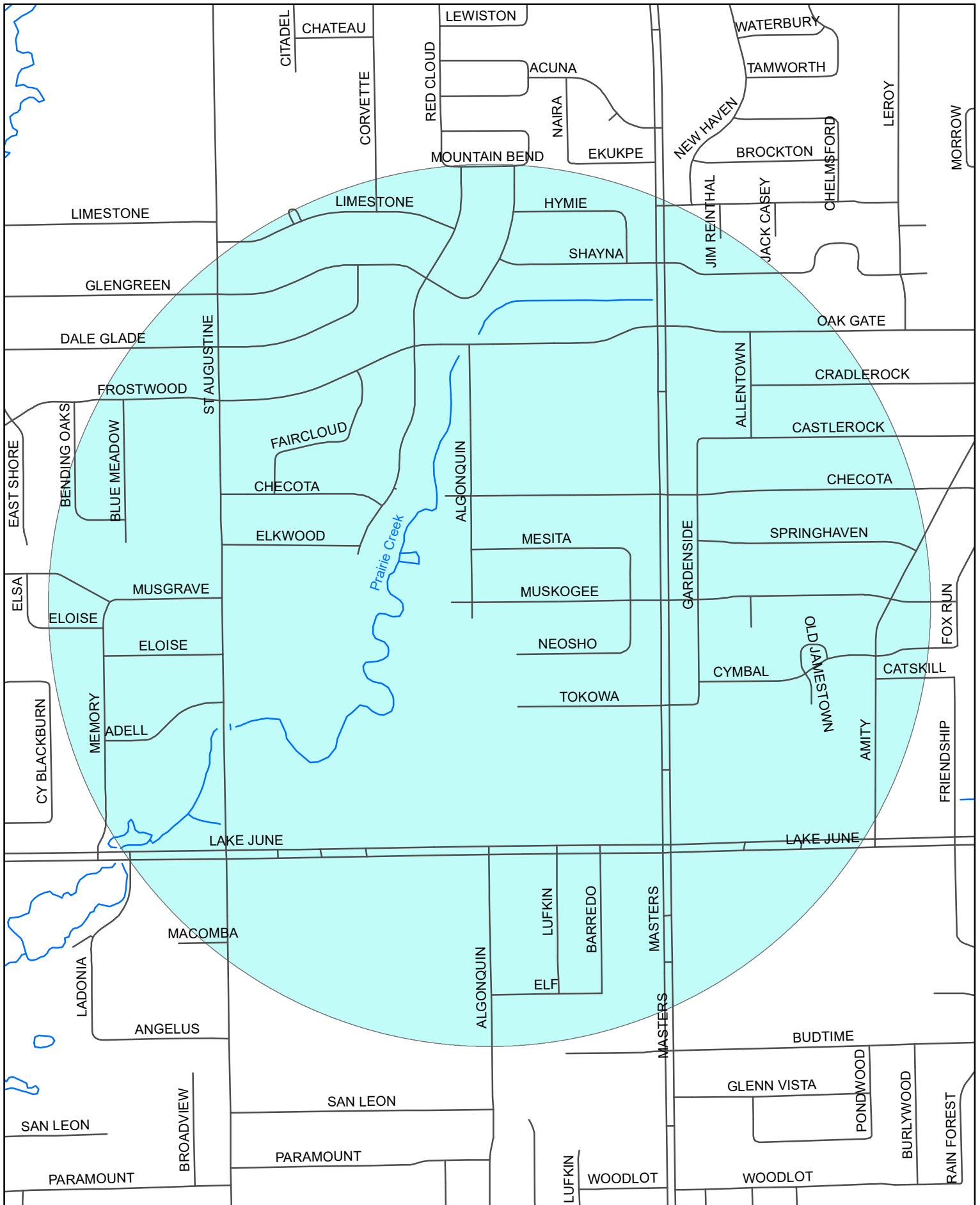
Data Source:  
 Roads, Waterways, Lakes, Parks - City of Dallas Enterprise GIS  
 Spray Areas - City of Dallas Code Compliance Services

City of Dallas GIS Map Disclaimer:  
 The accuracy of this data within this map is not to be taken /used as data produced by a Registered Professional Land Surveyor for the State of Texas. This product is for informational purposes and may not have been prepared for or be suitable for legal, engineering, or surveying purposes. It does not represent an on-the-ground survey and represents only the approximate relative location of property boundaries. The City of Dallas makes no representation of any kind, including, but not limited to, warranties of merchantability or fitness for a particular purpose or use, nor are any such warranties to be implied with respect to the accuracy information/data presented on this map. Transfer, copies and/or use of information in this map without the presentation of this disclaimer is prohibited. City of Dallas GIS\* State of Texas: H.B. 1147 (W. Smith) - 05/27/2011, Effective on 09/01/2011

## 9900 Block of Grady Lane

 1/2 Mile Radius



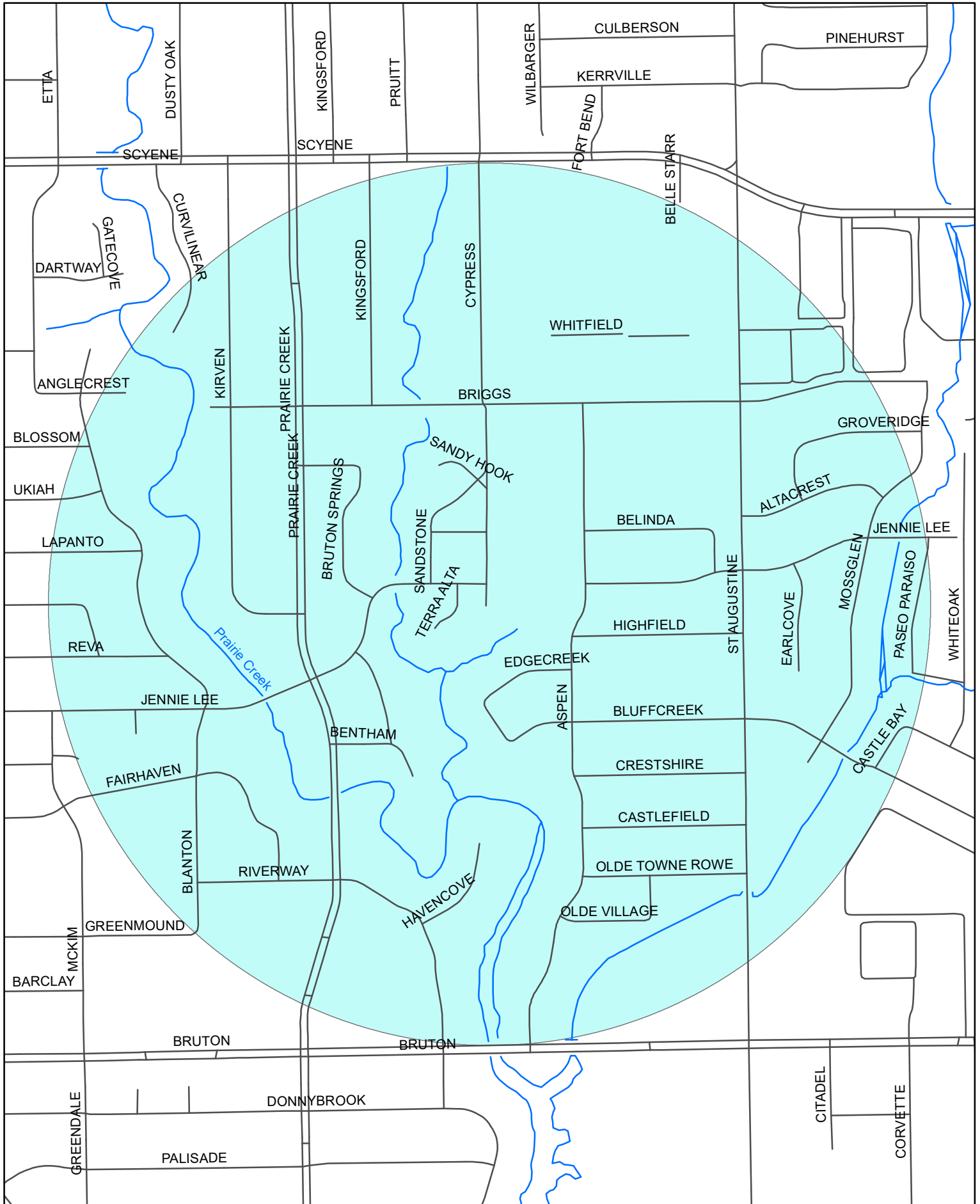


# 10000 Block of Muskogee Drive

1/2 Mile Radius

Data Sources:  
 Roads, Waterways, Lakes, Parks - City of Dallas Enterprise GIS  
 Spray Areas - City of Dallas Code Compliance Services

City of Dallas GIS Map Disclaimer:  
 The accuracy of this data within this map is not to be taken /used as data produced by a Registered Professional Land Surveyor for the State of Texas. \* This product is for informational purposes and may not have been prepared for or be suitable for legal, engineering, or surveying purposes. It does not represent an on-the-ground survey and represents only the approximate relative location of property boundaries. The City of Dallas makes no representation of any kind, including, but not limited to, warranties of merchantability or fitness for a particular purpose or use, nor are any such warranties to be implied with respect to the accuracy information/data presented on this map. Transfer, copies and/or use of information in this map without the presentation of this disclaimer is prohibited. City of Dallas GIS\* State of Texas: H.B. 1147 (W. Smith) - 05/27/2011, Effective on 09/01/2011



Data Source:  
 Roads, Waterways, Lakes, Parks - City of Dallas Enterprise GIS  
 Spray Areas - City of Dallas Code Compliance Services

City of Dallas GIS Map Disclaimer:  
 The accuracy of this data within this map is not to be taken /used as data produced by a Registered Professional Land Surveyor for the State of Texas. \* This product is for informational purposes and may not have been prepared for or be suitable for legal, engineering, or surveying purposes. It does not represent an on-the-ground survey and represents only the approximate relative location of property boundaries. The City of Dallas makes no representation of any kind, including, but not limited to, warranties of merchantability or fitness for a particular purpose or use, nor are any such warranties to be implied with respect to the accuracy/information/data presented on this map. Transfer, copies and/or use of information in this map without the presentation of this disclaimer is prohibited. City of Dallas GIS\* State of Texas: H.B. 1147 (W. Smith) - 05/27/2011, Effective on 09/01/2011

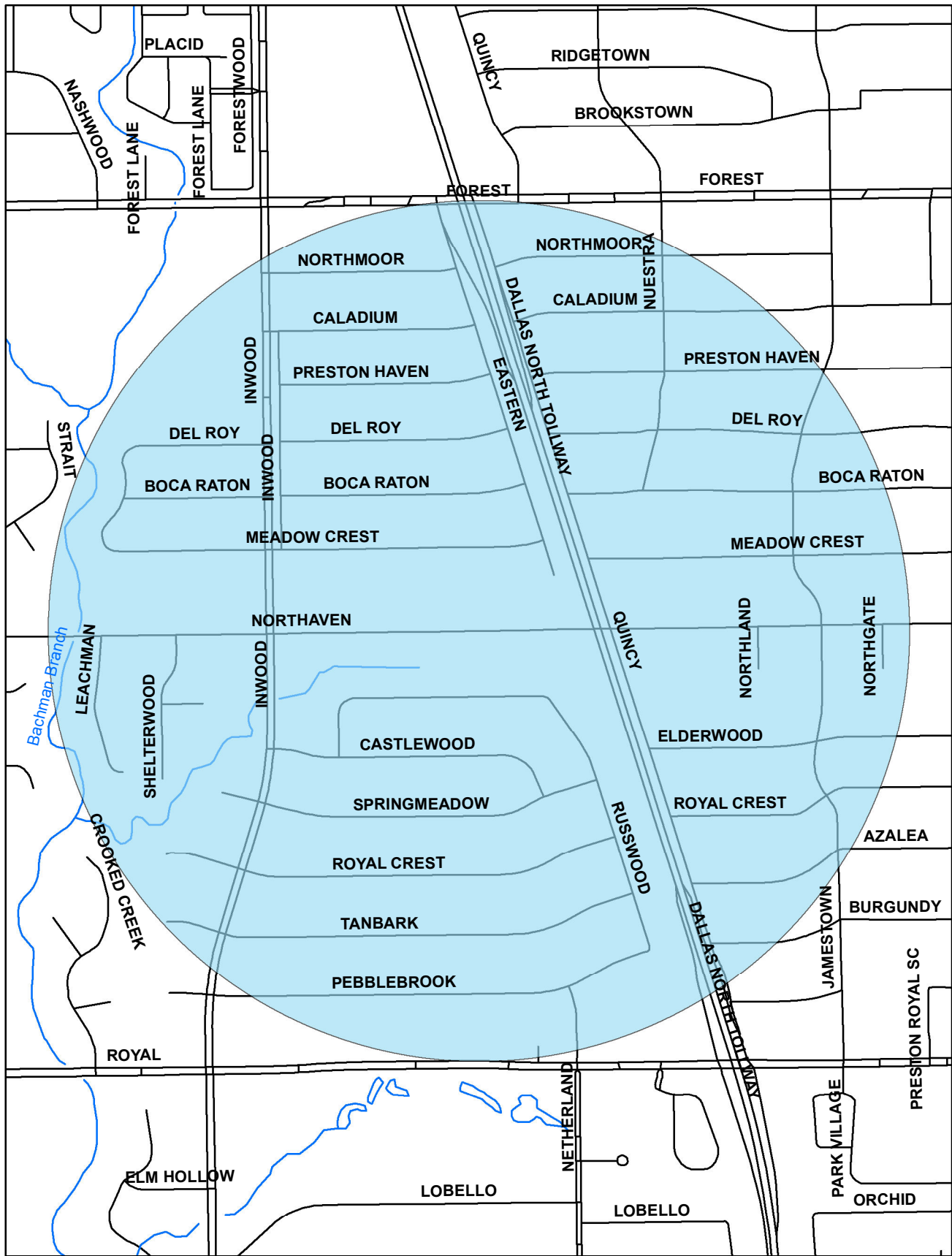
## 2600 Block of Cypress Avenue



1/2 Mile Radius







Data Source:  
 Roads, Waterways, Lakes, Parks - City of Dallas Enterprise GIS  
 Spray Areas - City of Dallas Code Compliance Services

### 5500 Block of Northaven

City of Dallas GIS Map Disclaimer:  
 The accuracy of this data within this map is not to be taken /used as data produced by a Registered Professional Land Surveyor for the State of Texas.\* This product is for informational purposes and may not have been prepared for or be suitable for legal, engineering, or surveying purposes. It does not represent an on-the-ground survey and represents only the approximate relative location of property boundaries. The City of Dallas makes no representation of any kind, including, but not limited to, warranties of merchantability or fitness for a particular purpose or use, nor are any such warranties to be implied with respect to the accuracy information/data presented on this map. Transfer, copies and /or use of information in this map without the presentation of this disclaimer is prohibited. City of Dallas GIS\* State of Texas: H.B. 1147 (W. Smith) - 05/27/2011, Effective on 09/01/2011

 1/2 Mile Radius

